



PALM BEACH COUNTY MANATEE PROTECTION ZONES

For description of zone boundaries see:
68C-22.009 F.A.C for State Manatee Protection Zones last amended 7/20/1993

For information please call or write to:
Fish and Wildlife Conservation Commission
Division of Habitat and Species Conservation
Imperiled Species Management Section
620 South Meridian Street - Mail Station 6A
Tallahassee, FL 32399-1600
PHONE (850) 922-4330 FAX (850) 922-4338

These maps show ONLY the FWC Manatee Protection Zones.
There may also be other Local/State/Federal Zones.
Boaters are advised to abide by the regulations as posted on the water.






ZONE TYPE LEGEND

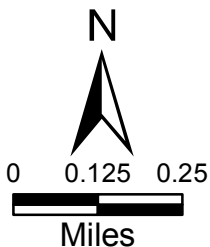
	Motorboats Prohibited Nov 15 - Mar 31 Idle Speed Apr 1 - Nov 14
	Idle Speed All Year
	Idle Speed Nov 15 - Mar 31
	Slow Speed All Year
	Slow Speed Nov 15 - Mar 31
	25mph All Year
	30 mph Jun 1 - Sept 30 25mph Oct 1 - May 31

SEE 68C-22.024 F.A.C.
FOR MANATEE PROTECTION ZONES
IN MARTIN COUNTY

MARTIN COUNTY PALM BEACH COUNTY

Zone Type Legend

-  Idle Speed All Year
-  Slow Speed All Year
-  Slow Speed
Nov 15 - Mar 31
-  25 MPH All Year
-  30mph June 1 - Sept 30
25mph Oct 1 - May 31



This map shows **ONLY**
the FWC Manatee
Protection Zones.
There may also be other
Local/State/Federal Zones.
Boaters are advised to abide
by the regulations as posted
on the water.

CONFIGURATION OF FWC ZONES
ACCURATE AS OF JUNE 2014

68C-22.009(1)(c)6.
Slow Speed All Year
Martin County Line to
north end of SR707
fender system. Excludes
main marked channel of ICW

68C-22.009(1)(f)
25mph All Year
Main marked channel of ICW.
Martin County Line to north
end of SR707 fender system.

68C-22.009(1)(a)3.
Idle Speed All Year
North end of SR707 fndr sys to
south end of SR706 fndr sys.
NW end of FECRR fndr sys to
West jetty at DuBois Park.
Includes Sawfish Bay &
Jupiter River. Excludes main
marked channel of ICW

68C-22.009(1)(d)5.
100' Slow Speed Buffer
Nov 15 - Mar 31

26°58'0"N

26°57'0"N

26°56'0"N

Tequesta

Jupiter Sound

BEACH

Jupiter Island

DuBois Park

Jupiter Inlet

Atlantic Ocean

Jupiter

Sawfish Bay

Jupiter River

Lake Worth Creek

INDIANTOWN RD E

1

707

A1A

811

706






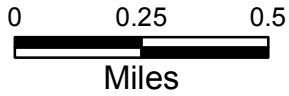
SEE 68C-22.024 F.A.C.
FOR MANATEE PROTECTION ZONES
IN MARTIN COUNTY

MARTIN COUNTY
PALM BEACH COUNTY

Tequesta

Zone Type Legend

-  Idle Speed All Year
-  Slow Speed All Year
-  Slow Speed
Nov 15 - Mar 31



This map shows **ONLY**
the FWC Manatee
Protection Zones.
There may also be other
Local/State/Federal Zones.
Boaters are advised to abide
by the regulations as posted
on the water.

CONFIGURATION OF FWC ZONES
ACCURATE AS OF JUNE 2014

68C-22.009(1)(c)16.
Slow Speed All Year
Tequesta Dr bridge to
Martin County line.
Excludes main marked
channel.

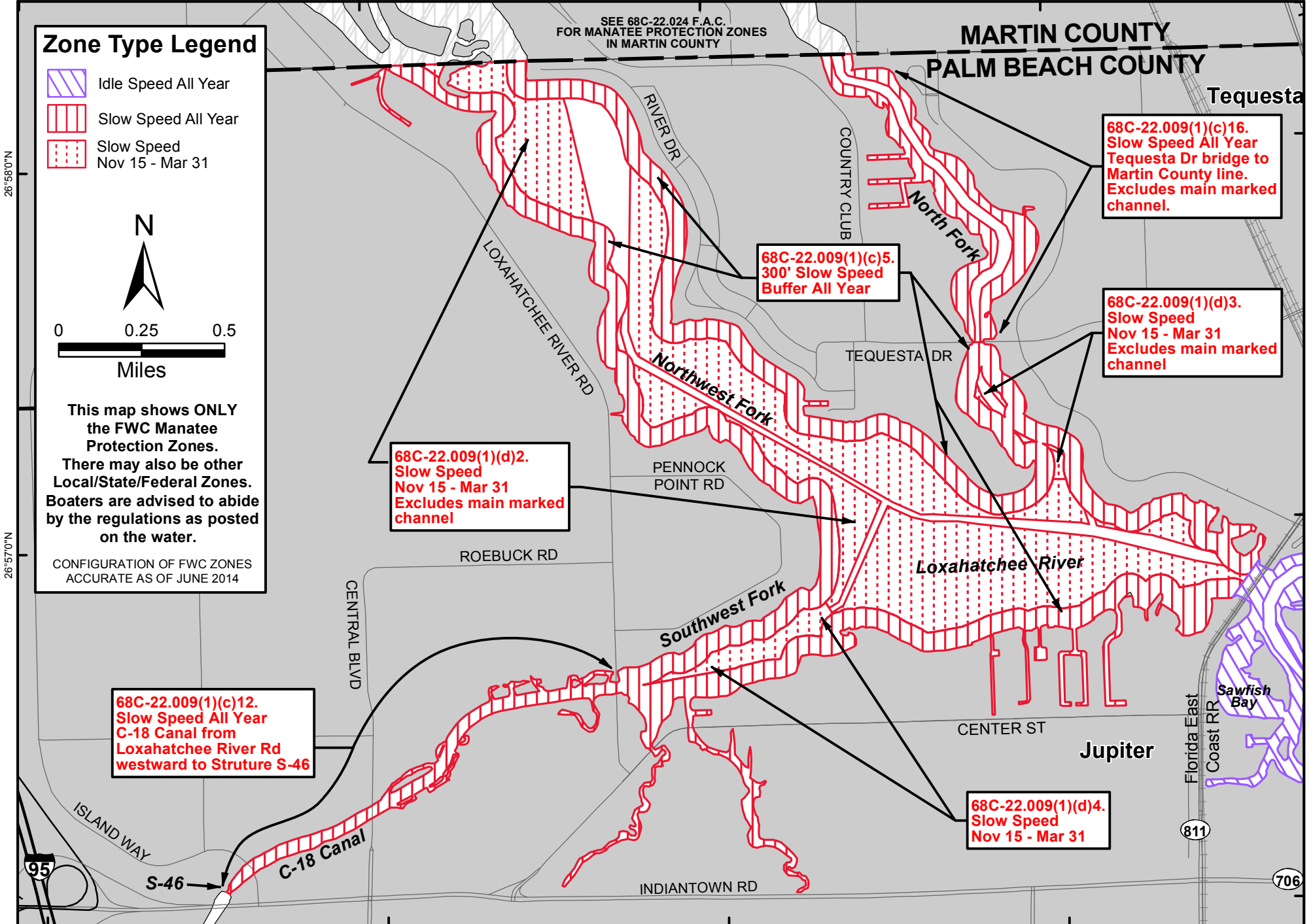
68C-22.009(1)(c)5.
300' Slow Speed
Buffer All Year

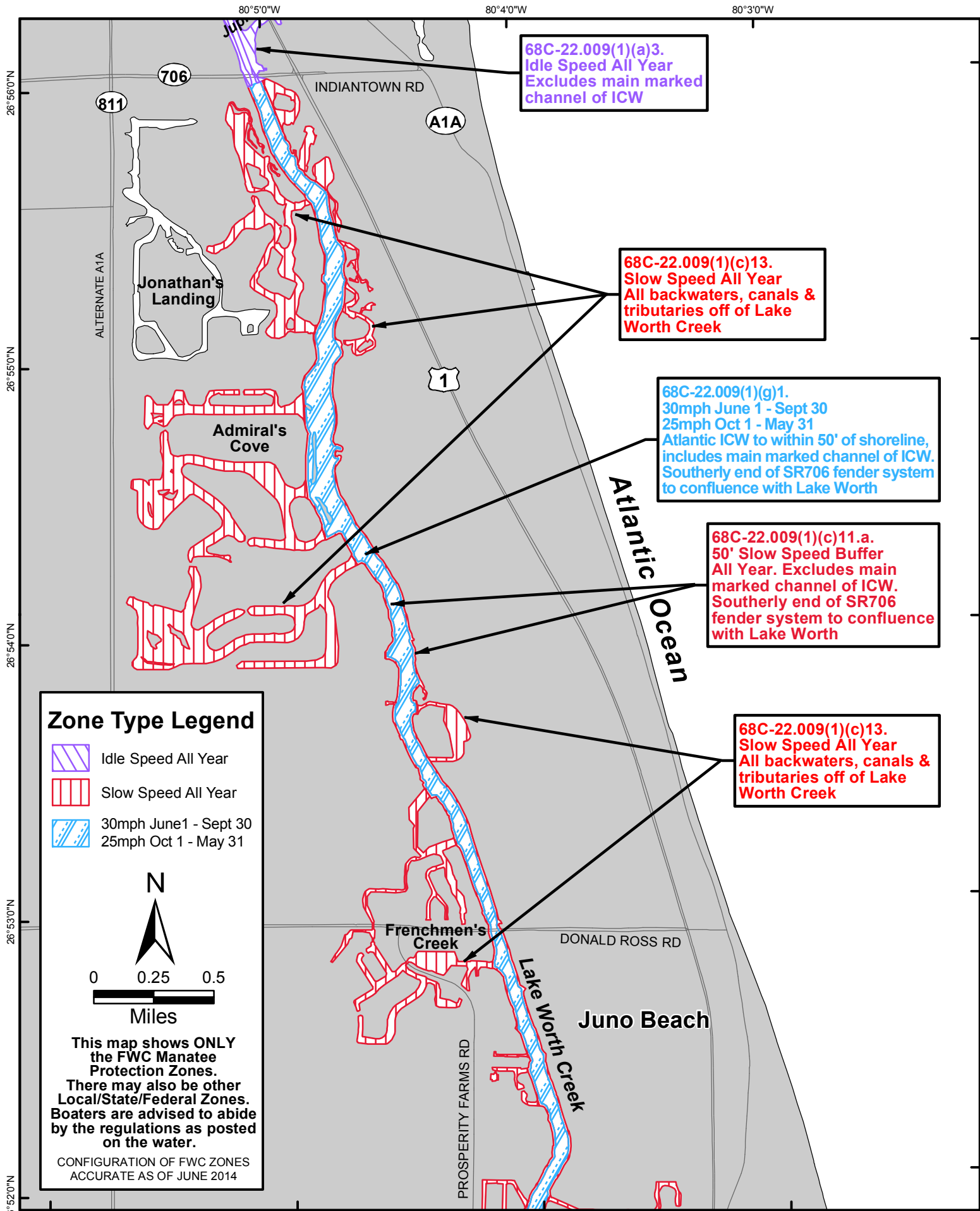
68C-22.009(1)(d)3.
Slow Speed
Nov 15 - Mar 31
Excludes main marked
channel

68C-22.009(1)(d)2.
Slow Speed
Nov 15 - Mar 31
Excludes main marked
channel

68C-22.009(1)(c)12.
Slow Speed All Year
C-18 Canal from
Loxahatchee River Rd
westward to Structure S-46

68C-22.009(1)(d)4.
Slow Speed
Nov 15 - Mar 31





68C-22.009(1)(a)3.
Idle Speed All Year
Excludes main marked
channel of ICW

68C-22.009(1)(c)13.
Slow Speed All Year
All backwaters, canals &
tributaries off of Lake
Worth Creek

68C-22.009(1)(g)1.
30mph June 1 - Sept 30
25mph Oct 1 - May 31
Atlantic ICW to within 50' of shoreline,
includes main marked channel of ICW.
Southerly end of SR706 fender system
to confluence with Lake Worth

68C-22.009(1)(c)11.a.
50' Slow Speed Buffer
All Year. Excludes main
marked channel of ICW.
Southerly end of SR706
fender system to confluence
with Lake Worth

68C-22.009(1)(c)13.
Slow Speed All Year
All backwaters, canals &
tributaries off of Lake
Worth Creek

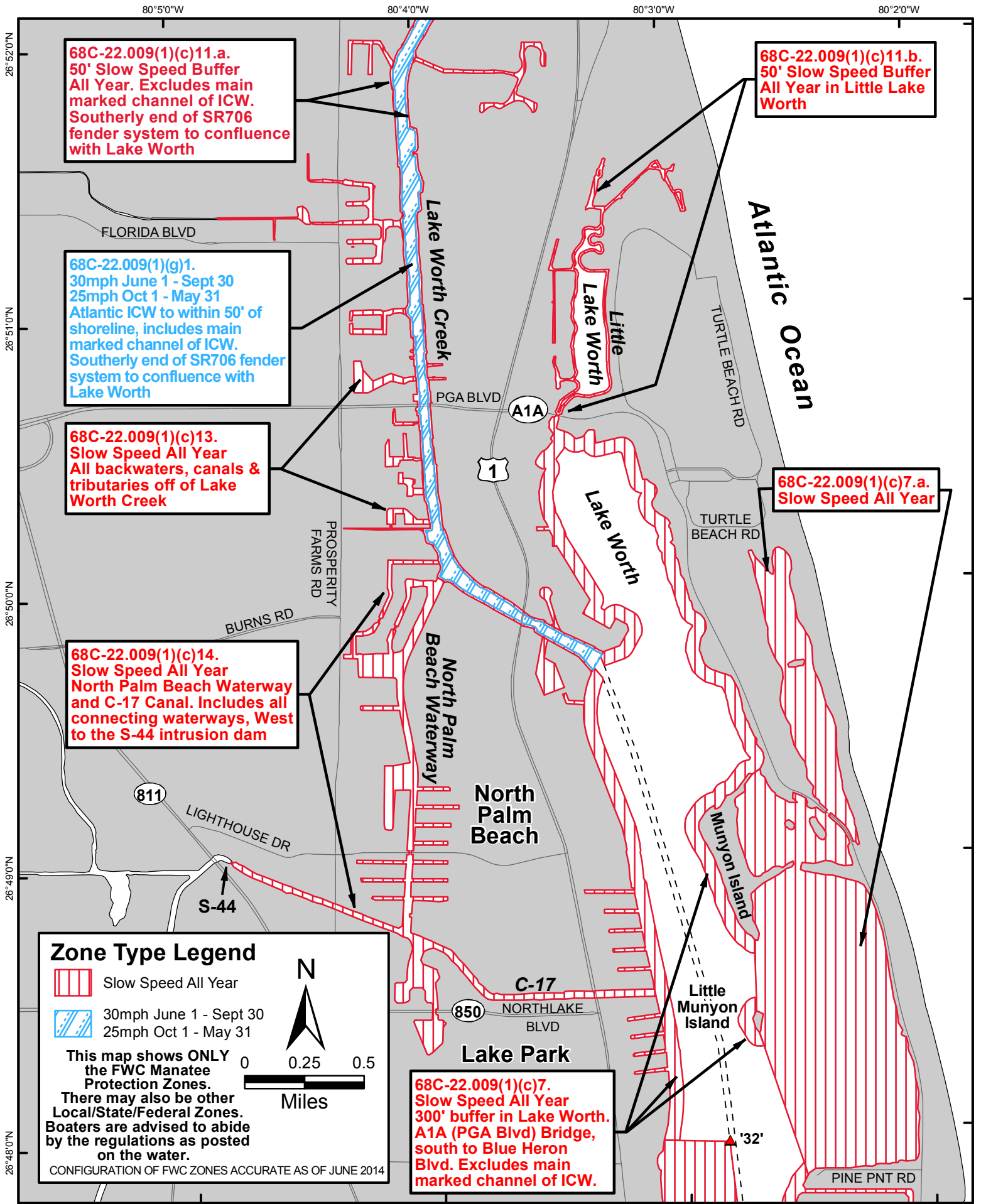
Zone Type Legend

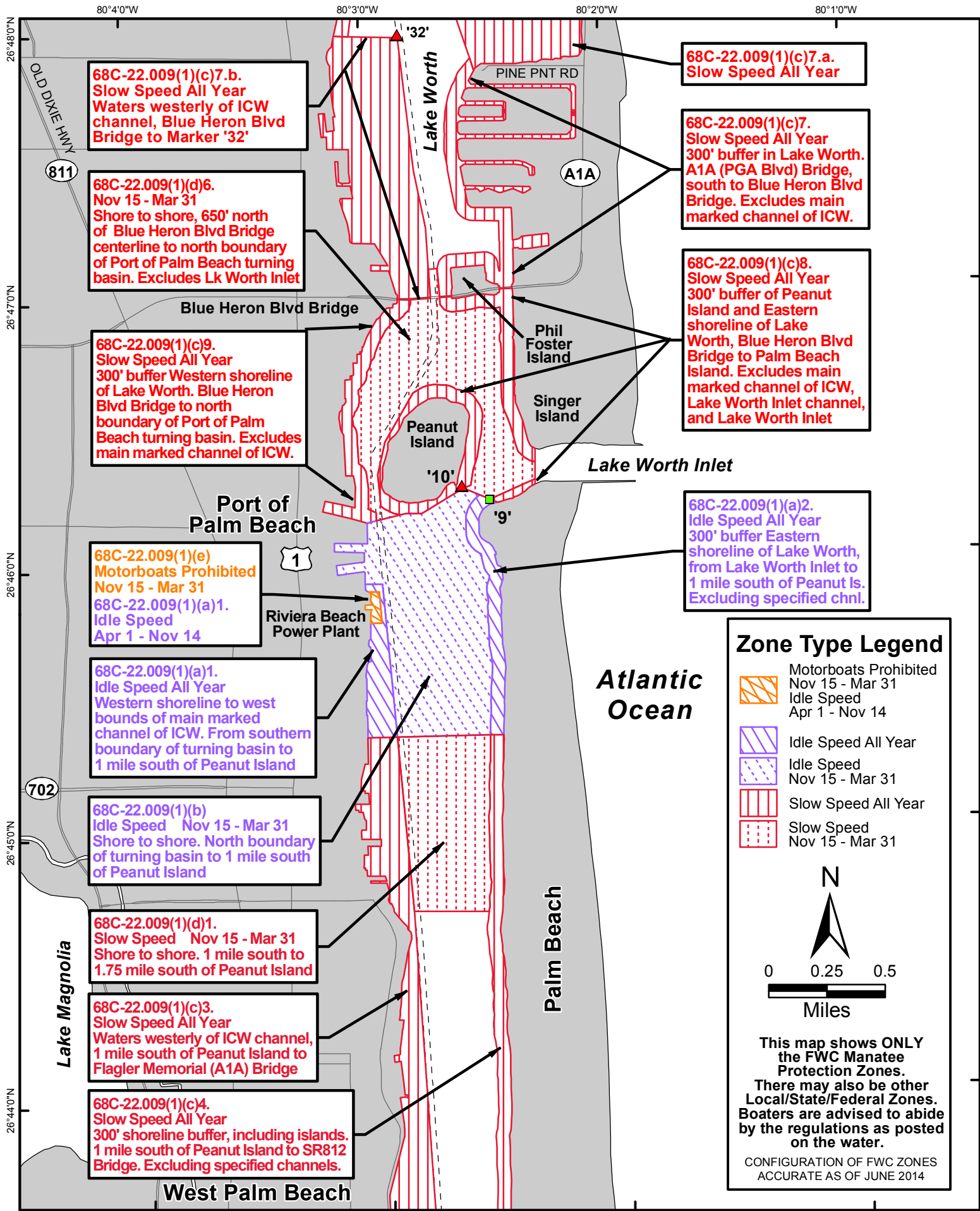
- Idle Speed All Year
- Slow Speed All Year
- 30mph June 1 - Sept 30
25mph Oct 1 - May 31

This map shows ONLY the FWC Manatee Protection Zones. There may also be other Local/State/Federal Zones. Boaters are advised to abide by the regulations as posted on the water.

CONFIGURATION OF FWC ZONES
ACCURATE AS OF JUNE 2014







68C-22.009(1)(c)7.b.
Slow Speed All Year
 Waters westerly of ICW
 channel, Blue Heron Blvd
 Bridge to Marker '32'

68C-22.009(1)(d)6.
 Nov 15 - Mar 31
 Shore to shore, 650' north
 of Blue Heron Blvd Bridge
 centerline to north boundary
 of Port of Palm Beach turning
 basin. Excludes Lk Worth Inlet

68C-22.009(1)(c)9.
Slow Speed All Year
 300' buffer Western shoreline
 of Lake Worth. Blue Heron
 Blvd Bridge to north
 boundary of Port of Palm
 Beach turning basin. Excludes
 main marked channel of ICW.

68C-22.009(1)(e)
Motorboats Prohibited
 Nov 15 - Mar 31
 68C-22.009(1)(a)1.
Idle Speed
 Apr 1 - Nov 14

68C-22.009(1)(a)1.
Idle Speed All Year
 Western shoreline to west
 bounds of main marked
 channel of ICW. From southern
 boundary of turning basin to
 1 mile south of Peanut Island

68C-22.009(1)(b)
Idle Speed Nov 15 - Mar 31
 Shore to shore. North boundary
 of turning basin to 1 mile south
 of Peanut Island

68C-22.009(1)(d)1.
Slow Speed Nov 15 - Mar 31
 Shore to shore. 1 mile south to
 1.75 mile south of Peanut Island

68C-22.009(1)(c)3.
Slow Speed All Year
 Waters westerly of ICW channel,
 1 mile south of Peanut Island to
 Flagler Memorial (A1A) Bridge

68C-22.009(1)(c)4.
Slow Speed All Year
 300' shoreline buffer, including islands.
 1 mile south of Peanut Island to SR812
 Bridge. Excluding specified channels.







68C-22.009(1)(c)7.a.
Slow Speed All Year



68C-22.009(1)(c)7.
Slow Speed All Year
 300' buffer in Lake Worth.
 A1A (PGA Blvd) Bridge,
 south to Blue Heron Blvd
 Bridge. Excludes main
 marked channel of ICW.

68C-22.009(1)(c)8.
Slow Speed All Year
 300' buffer of Peanut
 Island and Eastern
 shoreline of Lake
 Worth, Blue Heron Blvd
 Bridge to Palm Beach
 Island. Excludes main
 marked channel of ICW,
 Lake Worth Inlet channel,
 and Lake Worth Inlet

68C-22.009(1)(a)2.
Idle Speed All Year
 300' buffer Eastern
 shoreline of Lake Worth,
 from Lake Worth Inlet to
 1 mile south of Peanut Is.
 Excluding specified chnl.

Zone Type Legend

-  Motorboats Prohibited
Nov 15 - Mar 31
-  Idle Speed
Apr 1 - Nov 14
-  Idle Speed All Year
-  Idle Speed
Nov 15 - Mar 31
-  Slow Speed All Year
-  Slow Speed
Nov 15 - Mar 31



 Miles

This map shows ONLY the FWC Manatee Protection Zones. There may also be other Local/State/Federal Zones. Boaters are advised to abide by the regulations as posted on the water.

CONFIGURATION OF FWC ZONES
 ACCURATE AS OF JUNE 2014



80°4'0"W

80°3'0"W

80°2'0"W

80°1'0"W

West Palm Beach

PALM BEACH LAKES BLVD

S TAMARIND AVE

Clear Lake

Flagler Memorial Bridge


Palm Beach


Atlantic Ocean

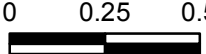
68C-22.009(1)(c)3.
Slow Speed All Year
Waters westerly of ICW channel,
1 mile south of Peanut Island to
Flagler Memorial (A1A) Bridge

68C-22.009(1)(c)4.
Slow Speed All Year
300' shoreline buffer, including
islands. 1 mile south of Peanut
Island to SR812 Bridge.
Excluding specified channels.

Zone Type Legend

 Slow Speed All Year





Miles

This map shows ONLY the FWC Manatee Protection Zones. There may also be other Local/State/Federal Zones. Boaters are advised to abide by the regulations as posted on the water.

CONFIGURATION OF FWC ZONES
ACCURATE AS OF JUNE 2014

26°43'0"N

26°42'0"N

26°41'0"N

26°40'0"N

704

1

98

80

Southern Blvd Bridge

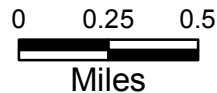
Bingham Island

95



Zone Type Legend

 Slow Speed All Year



This map shows **ONLY** the FWC Manatee Protection Zones. There may also be other Local/State/Federal Zones. Boaters are advised to abide by the regulations as posted on the water.

CONFIGURATION OF FWC ZONES ACCURATE AS OF JUNE 2014

S-155
West Palm Beach Canal

**68C-22.009(1)(c)17.
Slow Speed All Year
All waters of C51 Canal
easterly of S-155 to
confluence with ICW**

Atlantic Ocean

A1A

Palm Beach

Lake Worth

802 Lake Worth Bridge

Bryant Park boat ramp

**68C-22.009(1)(c)4.
Slow Speed All Year
300' shoreline buffer, including islands.
1 mile south of Peanut Island to SR812
Bridge. Excluding specified channels.**

Lantana

805

W LANTANA RD

812

East Ocean Ave Bridge

812



Zone Type Legend



Slow Speed All Year



30mph June 1 - Sept 30
25mph Oct 1 - May 31

N



0 0.25 0.5



Miles

This map shows ONLY the FWC Manatee Protection Zones. There may also be other Local/State/Federal Zones. Boaters are advised to abide by the regulations as posted on the water.

CONFIGURATION OF FWC ZONES ACCURATE AS OF JUNE 2014

W LANTANA RD

812

East Ocean Ave Bridge

812

Lantana

A1A

Hypluxo Island

68C-22.009(1)(c)4.
Slow Speed All Year
300' shoreline buffer, including islands.
1 mile south of Peanut Island to SR812 Bridge. Excluding specified channels.

68C-22.009(1)(c)11.g.
50' Slow Speed Buffer All Year

Atlantic Ocean

68C-22.009(1)(c)10.
Slow Speed All Year
All waters, including associated backwaters, SR812 Bridge to Marker '52'. Excluding the main marked ICW channel and other specified areas.

26°35'0"N

26°34'0"N

26°33'0"N

26°32'0"N

1

N FEDERAL HWY

68C-22.009(1)(c)18.
Slow Speed All Year
All waters of C-16 Canal easterly of S-41 to confluence with ICW

Pine Island

Boynton Inlet

C-16

S-41

Boynton Canal

'48'

'52'

68C-22.009(1)(g)3.
30mph June 1 - Sept 30
25mph Oct 1 - May 31
Main marked channel of ICW.
Marker '48' to Marker '52'.

68C-22.009(1)(c)11.c.
50' Slow Speed Buffer All Year.
Marker '52' to Marker '56'. Including backwaters and canals. Excludes main marked channel of ICW.

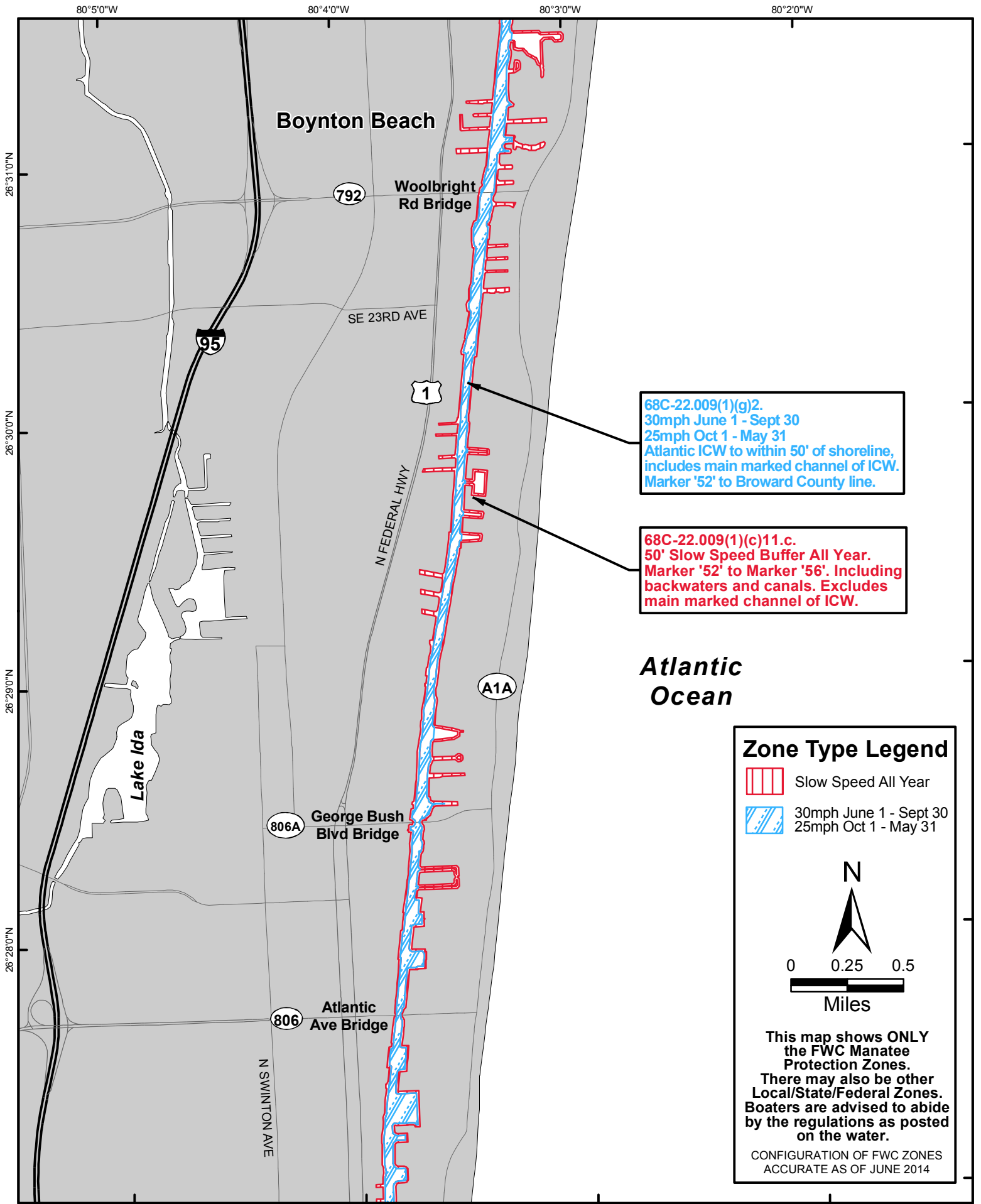
Boynton Beach

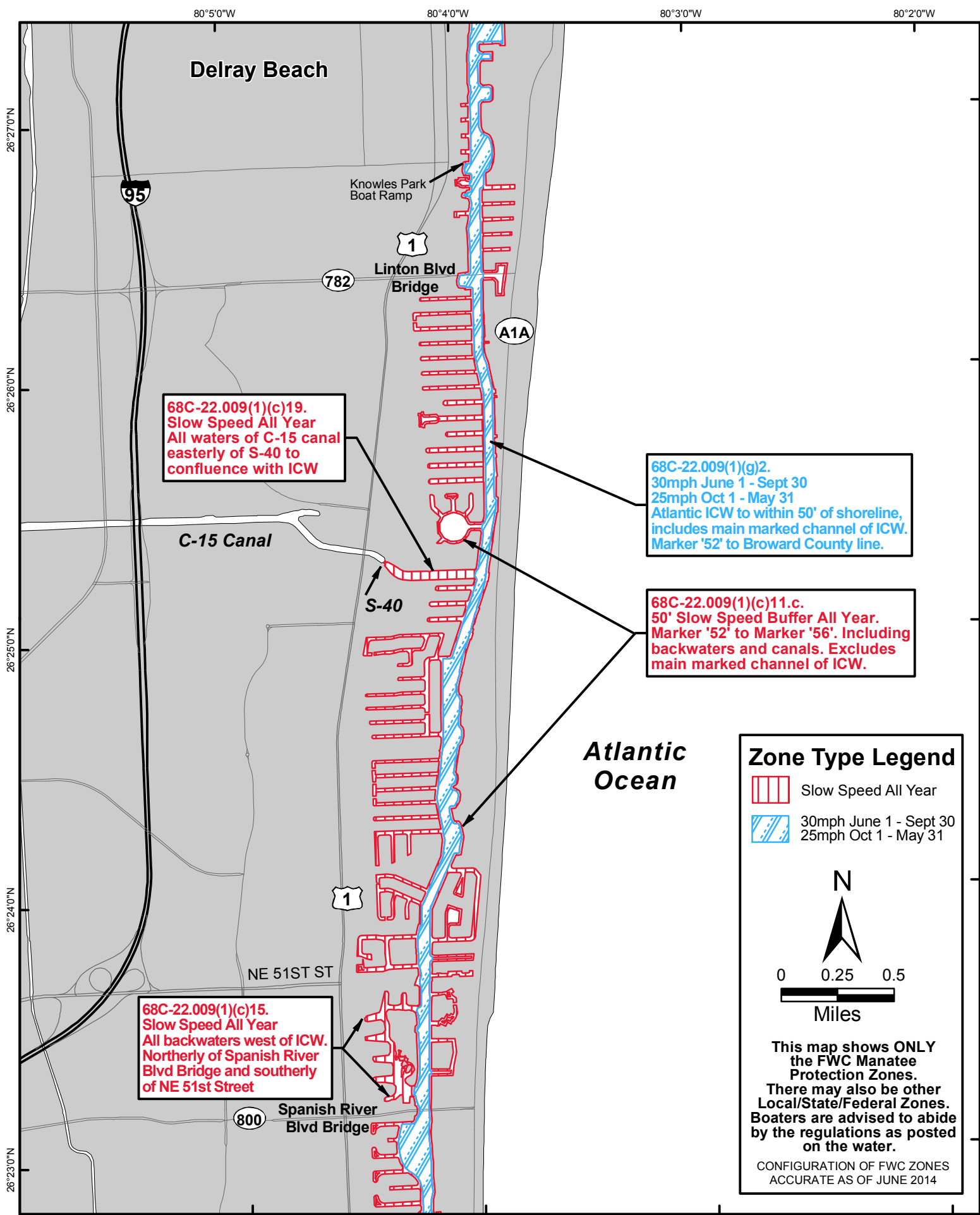
East Ocean Ave Bridge

804

68C-22.009(1)(g)2.
30mph June 1 - Sept 30
25mph Oct 1 - May 31
Atlantic ICW to within 50' of shoreline, includes main marked channel of ICW.
Marker '52' to Broward County line.







Zone Type Legend



Slow Speed All Year



30mph June 1 - Sept 30
25mph Oct 1 - May 31



0 0.25 0.5

Miles

This map shows ONLY the FWC Manatee Protection Zones. There may also be other Local/State/Federal Zones. Boaters are advised to abide by the regulations as posted on the water.

CONFIGURATION OF FWC ZONES ACCURATE AS OF JUNE 2014

68C-22.009(1)(g)2.
30mph June 1 - Sept 30
25mph Oct 1 - May 31
Atlantic ICW to within 50' of shoreline, includes main marked channel of ICW. Marker '52' to Broward County line.

68C-22.009(1)(c)11.c.
50' Slow Speed Buffer All Year. Marker '52' to Marker '56'. Including backwaters and canals. Excludes main marked channel of ICW.

68C-22.009(1)(c)2.
Slow Speed All Year. All waters Marker '56' to Marker '63'

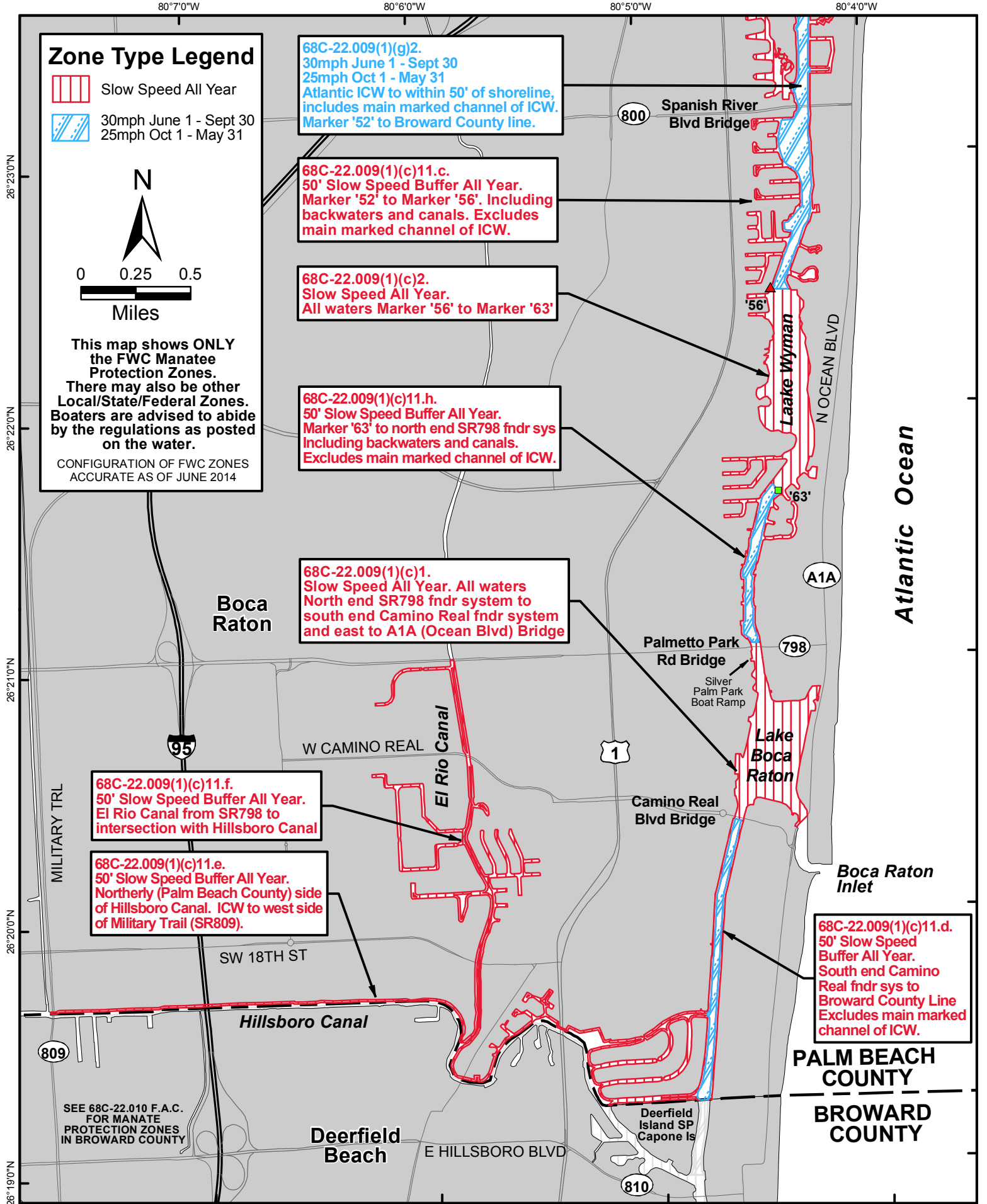
68C-22.009(1)(c)11.h.
50' Slow Speed Buffer All Year. Marker '63' to north end SR798 fndr sys including backwaters and canals. Excludes main marked channel of ICW.

68C-22.009(1)(c)1.
Slow Speed All Year. All waters North end SR798 fndr system to south end Camino Real fndr system and east to A1A (Ocean Blvd) Bridge

68C-22.009(1)(c)11.f.
50' Slow Speed Buffer All Year. El Rio Canal from SR798 to intersection with Hillsboro Canal

68C-22.009(1)(c)11.e.
50' Slow Speed Buffer All Year. Northerly (Palm Beach County) side of Hillsboro Canal. ICW to west side of Military Trail (SR809).

68C-22.009(1)(c)11.d.
50' Slow Speed Buffer All Year. South end Camino Real fndr sys to Broward County Line Excludes main marked channel of ICW.



Boca Raton

Palmetto Park Rd Bridge

Camino Real Blvd Bridge

SW 18TH ST

Hillsboro Canal

W CAMINO REAL

El Rio Canal

Lake Boca Raton

PALM BEACH COUNTY

BROWARD COUNTY

Atlantic Ocean

SEE 68C-22.010 F.A.C. FOR MANATEE PROTECTION ZONES IN BROWARD COUNTY

Deerfield Beach

E HILLSBORO BLVD

Deerfield Island SP Capone Is

