

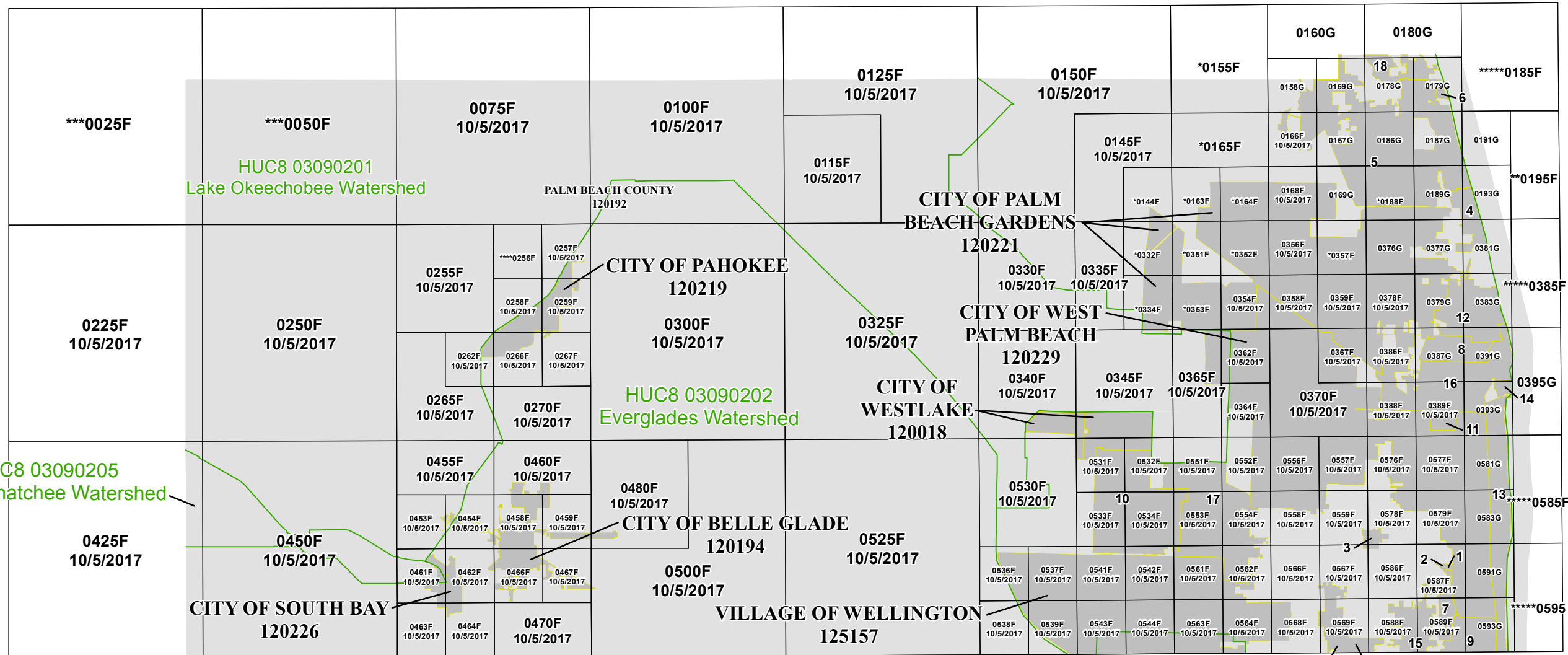
KEY NUMBER	COMMUNITY	CID	KEY NUMBER	COMMUNITY	CID	KEY NUMBER	COMMUNITY	CID
1	Town of Cloud Lake	120198	7	Town of Lake Clarke Shores	120211	13	Town of Palm Beach	120220
2	Town of Glen Ridge	120200	8	Town of Lake Park	120212	14	Town of Palm Beach Shores	125137
3	Town of Haverhill	120205	9	City of Lake Worth Beach	120213	15	Village of Palm Springs	120223
4	Town of Juno Beach	120208	10	Town of Loxahatchee Groves	120309	16	City of Riviera Beach	125142
5	Town of Jupiter	125119	11	Town of Mangonia Park	120216	17	Village of Royal Palm Beach	120225
6	Town of Jupiter Inlet Colony	125120	12	Village of North Palm Beach	120217	18	Village of Tequesta	120228

OKEECHOBEE COUNTY

MARTIN COUNTY


GLADES COUNTY

HENDRY COUNTY



ATTENTION: The corporate limits shown on this FIRM Index are based on the best information available at the time of publication. As such, they may be more current than those shown on FIRM panels issued before EFFECTIVE DATE.

PRELIMINARY
12/20/2019



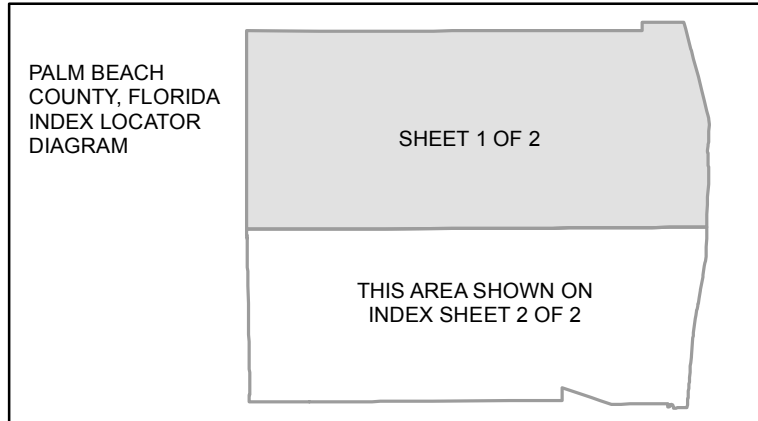
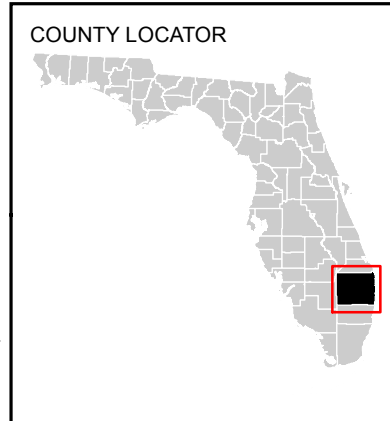
Map Projection:
State Plane Transverse Mercator, Florida East Zone 0901;
North American Datum 1983

THE INFORMATION DEPICTED ON THIS MAP AND SUPPORTING DOCUMENTATION ARE ALSO AVAILABLE IN DIGITAL FORMAT AT

[HTTPS://MSC.FEMA.GOV](https://MSC.FEMA.GOV)

SEE FLOOD INSURANCE STUDY FOR ADDITIONAL INFORMATION

- * PANEL NOT PRINTED - NO SPECIAL FLOOD HAZARD AREAS
- ** PANEL NOT PRINTED - AREA OUTSIDE OF COUNTY BOUNDARY
- *** PANEL NOT PRINTED - AREA ALL WITHIN ZONE VE (EL 27)
- **** PANEL NOT PRINTED - AREA ALL WITHIN ZONE VE (EL 28)
- ***** PANEL NOT PRINTED - OPEN WATER AREA



NATIONAL FLOOD INSURANCE PROGRAM

FLOOD INSURANCE RATE MAP INDEX, SHEET 1 OF 2

PALM BEACH COUNTY, FLORIDA and Incorporated Areas

PANELS PRINTED:

0075, 0100, 0115, 0125, 0145, 0150, 0158, 0159, 0160, 0166, 0167, 0168, 0169, 0178, 0179, 0180, 0186, 0187, 0189, 0191, 0193, 0225, 0250, 0255, 0257, 0258, 0259, 0262, 0265, 0266, 0267, 0270, 0300, 0325, 0330, 0335, 0340, 0345, 0354, 0356, 0358, 0359, 0362, 0364, 0365, 0367, 0370, 0376, 0377, 0378, 0379, 0381, 0383, 0386, 0387, 0388, 0389, 0391, 0393, 0395, 0425, 0450, 0453, 0454, 0455, 0458, 0459, 0460, 0461, 0462, 0463, 0464, 0466, 0467, 0470, 0480, 0500, 0525, 0530, 0531, 0532, 0533, 0534, 0536, 0537, 0538, 0539, 0541, 0542, 0543, 0544, 0551, 0552, 0553, 0554, 0556, 0557, 0558, 0559, 0561, 0562, 0563, 0564, 0566, 0567, 0568, 0569, 0576, 0577, 0578, 0579, 0581, 0583, 0586, 0587, 0588, 0589, 0591, 0593



FEMA

MAP NUMBER
12099CIND1B

MAP REVISED